

Hazard Tree Removals Summary – Picnic Point and Lake Mendota Drive

- 1) Working with arborists from the UW Grounds Department, hazard trees were identified along the main Picnic Point path and utility road, as well as the Lake Mendota Drive corridor.
- 2) Approximately 80-85 trees were identified for removal in these areas. Trees were marked with pink spray paint.
- 3) All trees identified were snags (dead standing) or showed signs of significant decline (canopy dieback and/or sections of decay apparent). Two healthy Norway maples will also be removed as part of continuing efforts to reduce the spread of this species.
- 4) Work will be completed by UW Grounds Department staff as time allows during fall and winter 2014-15, with assistance from Preserve staff as needed.
- 5) Where the situation permits, efforts will be made to leave a portion of the main trunk standing for wildlife habitat on as many trees as possible.

Lakeshore Nature Preserve - Acre Grid Map

Bills Woods, Caretaker's Woods and Picnic Point Entry

File Location: L:\ACAD\PLANNING\Special Project Sites\Lakeshore Nature Preserve\Volunter Recording Maps\2010_VolunteerRecording\Maps.dwg
Last Modified By: Darin Newman on 1-29-2010 Scale: 1"=250'-0"

Date work completed:

Notes:

Hazard Trees:

A = ash

BE = box elder

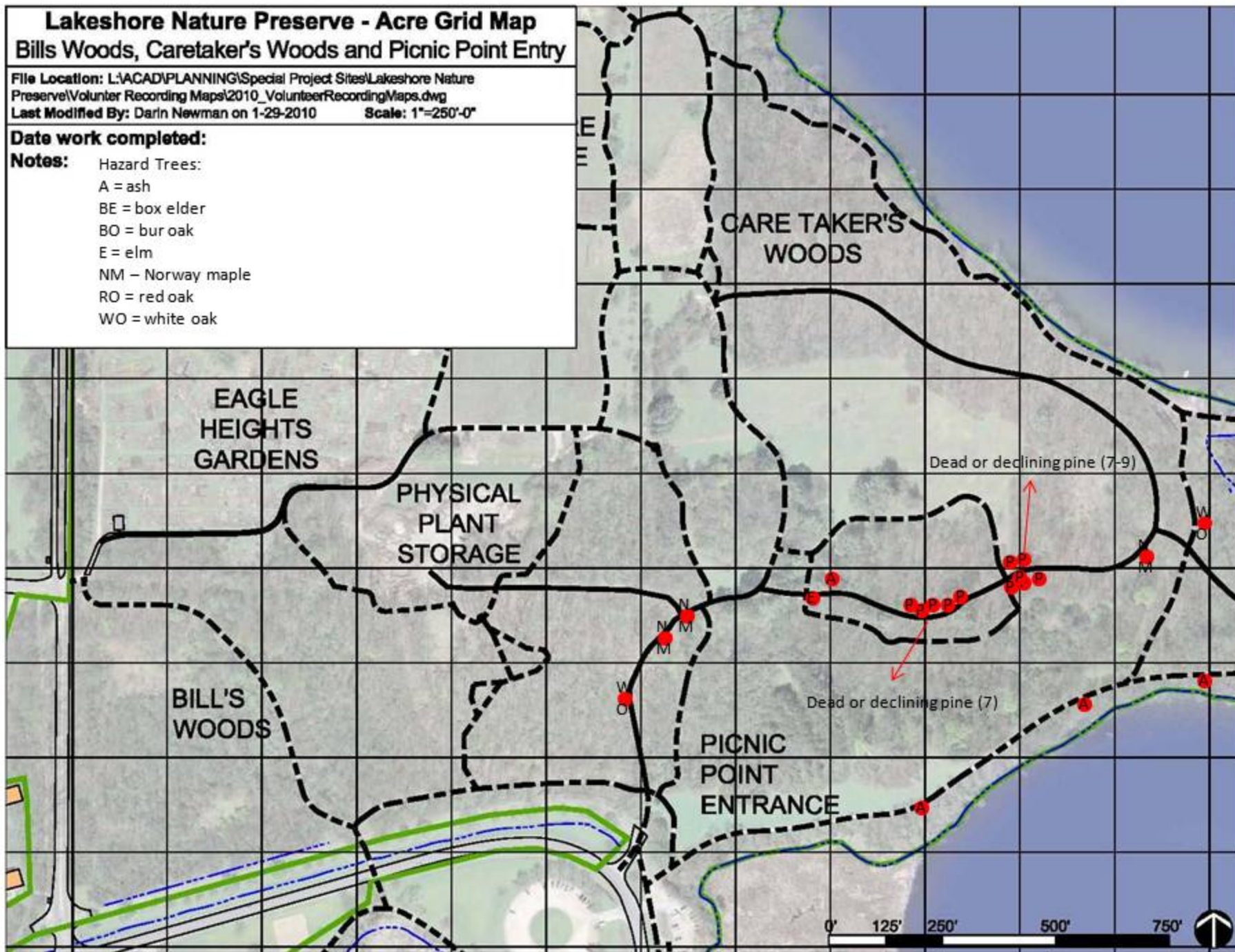
BO = bur oak

E = elm

NM = Norway maple

RO = red oak

WO = white oak



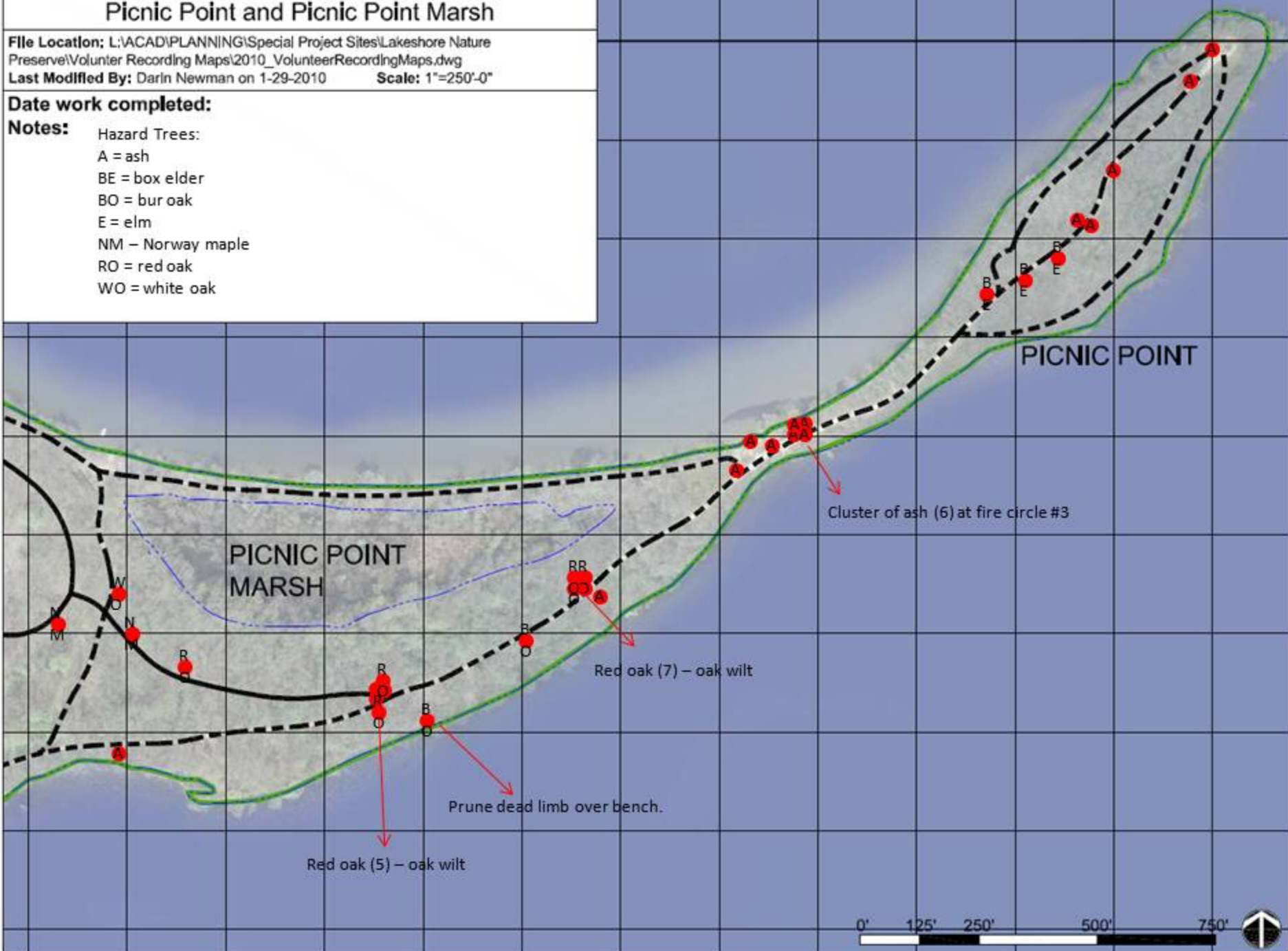
Lakeshore Nature Preserve - Acre Grid Map

Picnic Point and Picnic Point Marsh

File Location: L:\ACAD\PLANNING\Special Project Sites\Lakeshore Nature Preserve\Volunteer Recording Maps\2010_VolunteerRecordingMaps.dwg
Last Modified By: Darin Newman on 1-29-2010 **Scale:** 1"=250'-0"

Date work completed:

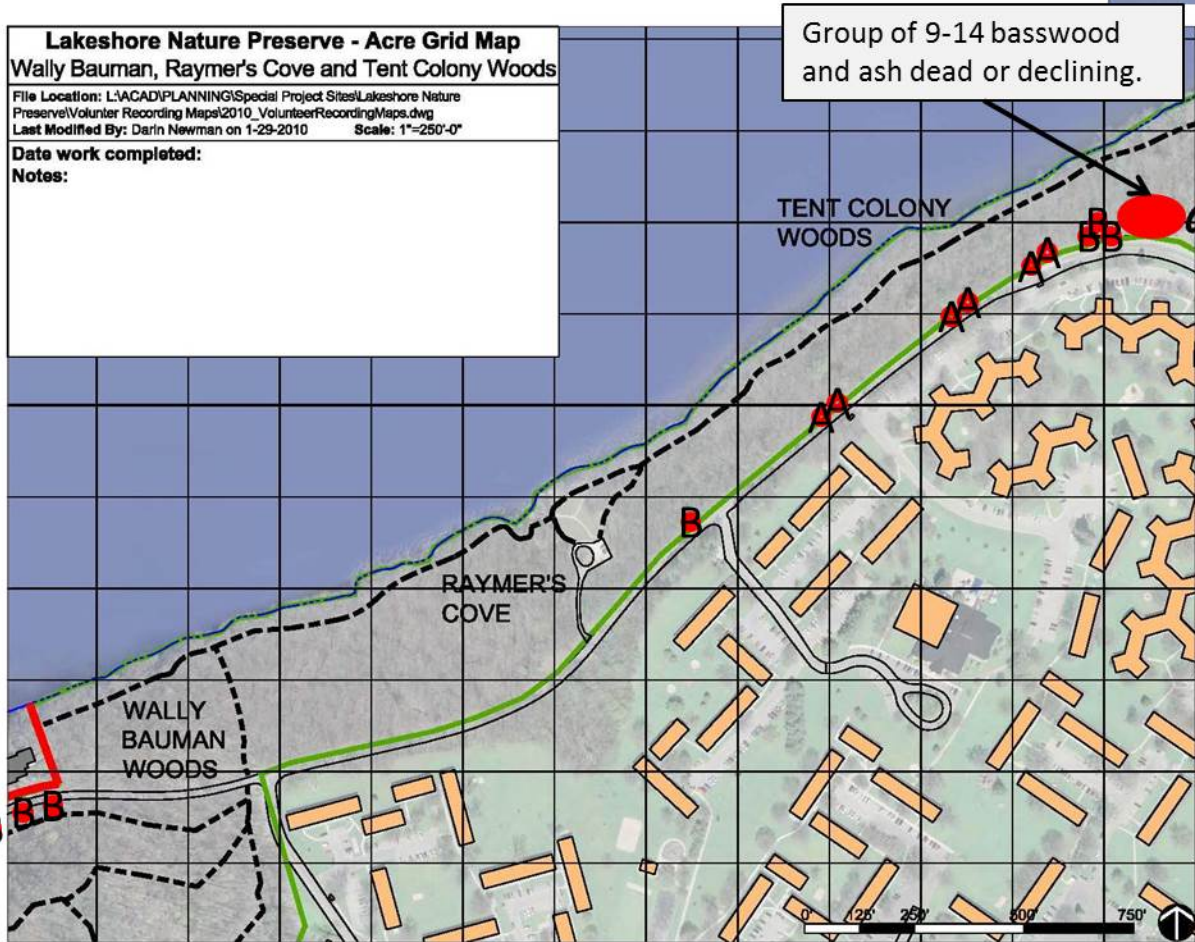
- Notes:**
- Hazard Trees:
 - A = ash
 - BE = box elder
 - BO = bur oak
 - E = elm
 - NM – Norway maple
 - RO = red oak
 - WO = white oak



Lakeshore Nature Preserve - Acre Grid Map
Wally Bauman, Raymer's Cove and Tent Colony Woods

File Location: L:\ACAD\PLANNING\Special Project Sites\Lakeshore Nature Preserve\Volunteer Recording Maps\2010_VolunteerRecordingMaps.dwg
 Last Modified By: Darin Newman on 1-29-2010 Scale: 1"=250'-0"

Date work completed:
 Notes:



- A = ash
- B = basswood
- E = elm
- L = larch
- C = catalpa

Lakeshore Nature Preserve - Acre Grid Map
Frautschi Point and Second Point Woods

File Location: L:\ACAD\PLANNING\Special Project Sites\Lakeshore Nature Preserve\Volunteer Recording Maps\2010_VolunteerRecordingMaps.dwg
 Last Modified By: Darin Newman on 1-29-2010 Scale: 1"=250'-0"

Date work completed:
 Notes:

